

# An Overview on Pavement Distresses at Intersections

Khushboo Dushyant Singh

SOEIT, Sanskriti University, Mathura, Uttar Pradesh, India

Email [ld-khushboo.civil@sanskriti.edu.in](mailto:ld-khushboo.civil@sanskriti.edu.in)

**ABSTRACT:** Roads are critical to the growth of any city, state, or country because they allow people to travel from one location to another. Their strategy is to cross the concrete pavements, where traffic should halt and start owing to the numerous problems that exist today. While investigating the places, it was discovered that many of the pavements had failed. Because traffic is rising fast these days, there should be a sufficient number of cash for allocations that are spent on the well-being of the roads to check if the roads are in excellent condition or have fractures, etc. Because traffic is increasing rapidly, we must take care of ourselves. For maintaining the operations there should be good amount of funds for allocations which is spend on the wellbeing of the roads to check whether the roads age is fine of not fractures etc. because nowadays traffic are increasing rapidly so this is to be taken care for ourselves. This report consider many innovations and the ideas of the techniques which is being used to check the high distress, which includes Portland cement, concrete (PCC) and white toppings and many more. In future, the author predicts to improve the holes named as pothole, fractured, disintegration of the road so that the roads will be fine to drive.

**KEYWORDS:** Concrete, Distress, Maintenance, Pavements, Stress.

## 1. INTRODUCTION

Roads have an important role in the forming of any city, state because is used to make others travel from one place to another. Showing the vehicle corrosion in traffic like weather condition which is also affecting the roads, the material which is used in making roads are also getting older. As the material gets older, the materials used to make roads also lose its capacity to hold the particles. Nowadays image automatic machines are evaluated[1]. Roads are the only way, which play important role to connect the villages, cities, districts, states, production lines, and even countries together. Deep rutting, shoving, and pushing are most important forms of distress due to which it can cause safety problems for those who are driving during rainy weather[2].

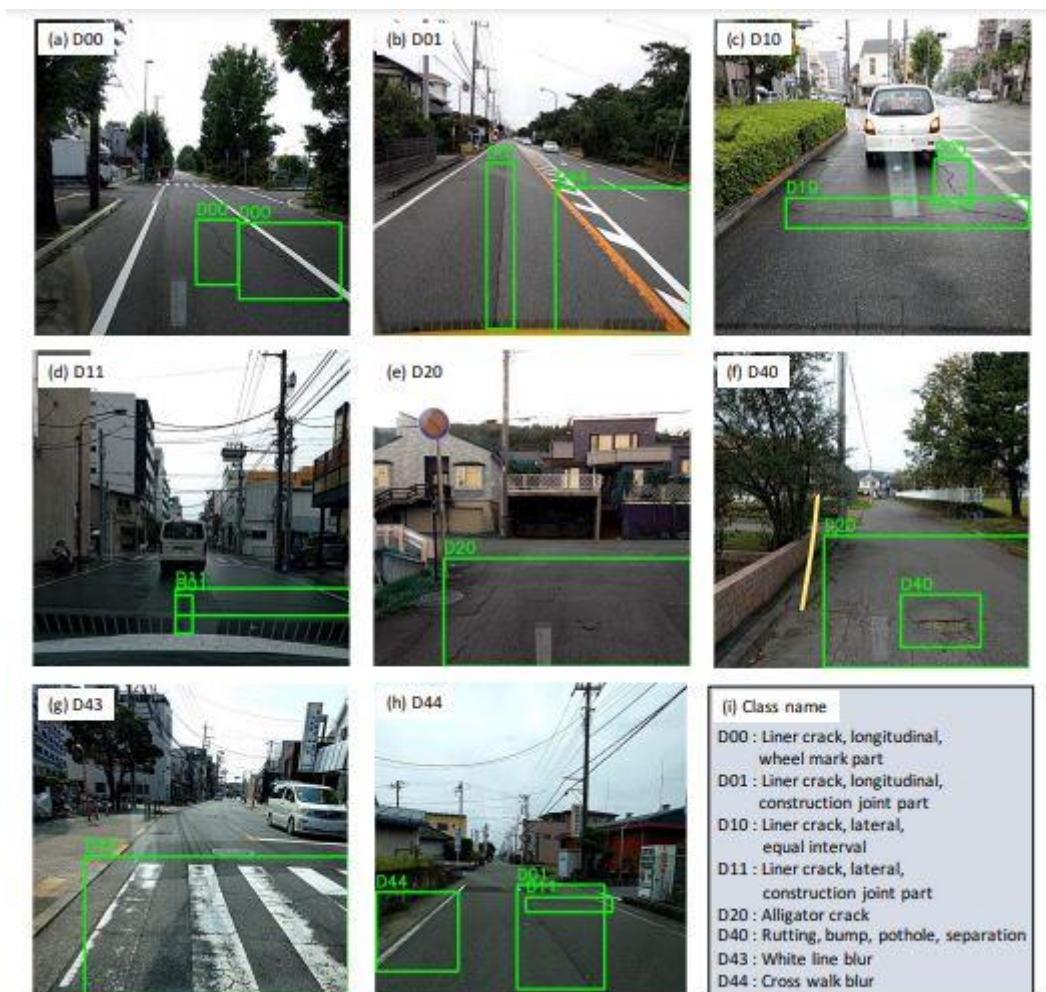
Safety problems are also there in dry weather because of flushed concrete and roughness. In this report, it will tell you about false effects of deep ruts, pushing and severe wash boarding. In case if this had to satisfy resolution to the problems which are occurring. For instantly maintaining the requirements, it is important that all the information should be present related to the distresses with detail. However, the relation between single distresses, rather than individual detailed practical. Research on the PD automation should be detection & measurement should be conducted daily[3].

Different author use a fixed threshold so that they can detect dark pixels, which is also known as cracks. The key approach to detect the pixel, threshold can damage the efficiency of image. The evidence of the pavement of different aging stages can be distinct. For maintaining the

distresses, the pavement has set their conditions. Possible ways are: either manually or automatically[4].

The government is responsible for the cause of the accidents and are getting the higher alarming rate. As a result, many highway agencies have found that their insurance costs are extremely high.

Therefore, to sure, the cost of road is spent in the most efficient and economic manner as possible. Author has worked on the new techniques and used these techniques[5]. Figure 1 shows the sample images (a) to (h) shown below shows the line cracks, potholes, blurring of the white line, tyre mark etc of the roads.



**Figure 1: The sample images (a) to (h) shows the line cracks, potholes, blurring of the white line, tyre mark etc of the roads.**

Surface distress shown in Figure 2, which shows the sign of unfavourable pavement (concrete).



**Figure 2: The above diagram shows the sign of unfavourable concrete [Maininfrastructure].**

*1.1 Types of Surface distress modes:*

*1.1.1 Fracture:*

Fracture are like cracks, which are formed by travelling the numbers of large vehicles with the heavy load over them shown in Figure 3.



**Figure 3: The above diagram shows the fracture, which are made by the large vehicle travelling with the large amount of loads. [mediaindia].**

*1.1.2 Distortion:*

Distortion may be defined as the change in the shape of the roads from its real shape, which is also due to the heavy loads shown in Figure 4.



**Figure 4: The above diagram shows the distortion, which is defined as the change of real road to any other shape due to heavy, loads [ilpaving].**

### 1.1.3 Disintegration:

Disintegration may be defines as the lack of the filling materials e.g. cement, concrete, coal tar etc. so due to this they are formed like this and due to that many problems have to face, because if there is not proper and appropriate material you cannot make the proper roads and in case if it got constructed[6]. Then they will have less bonding so that in few weeks or months it will automatically will start damaging is in the form of stripping shown in Figure 5.



**Figure 5: The above diagram shows the disintegration, which results as a loss of bonding, chemical reactivity etc because to the lack of materials [fineartamerica].**

### 1.2 Roughness Measurements:

The term roughness belongs to the road, because. Roughness measurements simply denote the measurement of the improper forms of road that are irregular and have difficulty to travel on. This can only be detected by measuring of the roads so that the machines can determine how much the roads have the roughness and vice versa[7]. To measure the roughness of roads there is a special instrument through which we measures the roughness which is laser profilometers or we can measures it with a response device. Roughness influences are shown in Figure 6.

- *Naasra Roughness:*

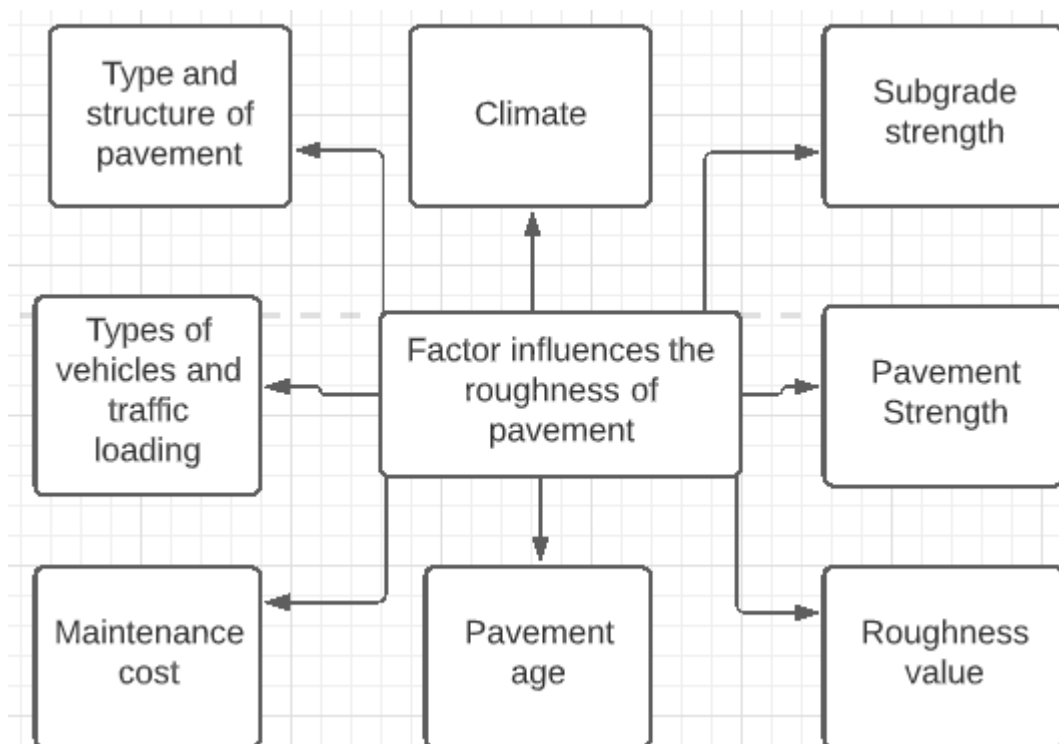
In Australia, the roughness meter for the vehicles, from last 1972 to measure the wide area roughness. The response of the system can also be groups or paired with NAASRA, which, generally measure the dynamic response by the devices through which has been measured. Transducer is the most important part of RTRRMS which is also related to the road roughness and are set on the cars, bikes etc., so that those can be sense by the sensors[8].

- *By Laser Profilometers:*

In 1980 Australia, a device named Laser profilometers was invented which is used to measure the longitudinal profile of the roads. During the process of creation of NAARSA, the electronic shaped model has been invented, which counts the index of roughness.

- *International Roughness Index (IRI):*

Laser profilometers measures the profile of the road that indicates the roughness using many algorithms. Brazil study also indicates the roughness of different roads, which specifies the outcome of an IRI (International Roughness Index). This is based on the longitudinal profile to specify the vehicle model also known as Quarter car.



**Figure 6: The above diagram shows the factors influencing the roughness of pavement**

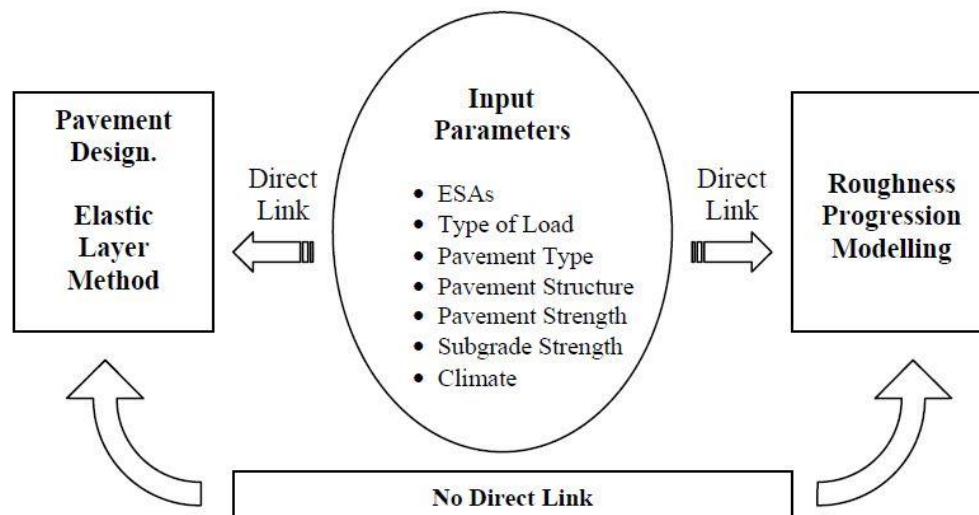
In general, concrete structure is determine by concrete design procedures, this determines the strength of the material used to make roads and the depth of the material. Half of the factors, which is, consider by author of the roughness of the model. Author also influenced about the cost maintenance, road strength, and roughness value[9]. The initial roughness means the



starting stage of roughness, which determines that how far the roads can be established in real time. So, that all can know about the cost of the roughness which is occurred.

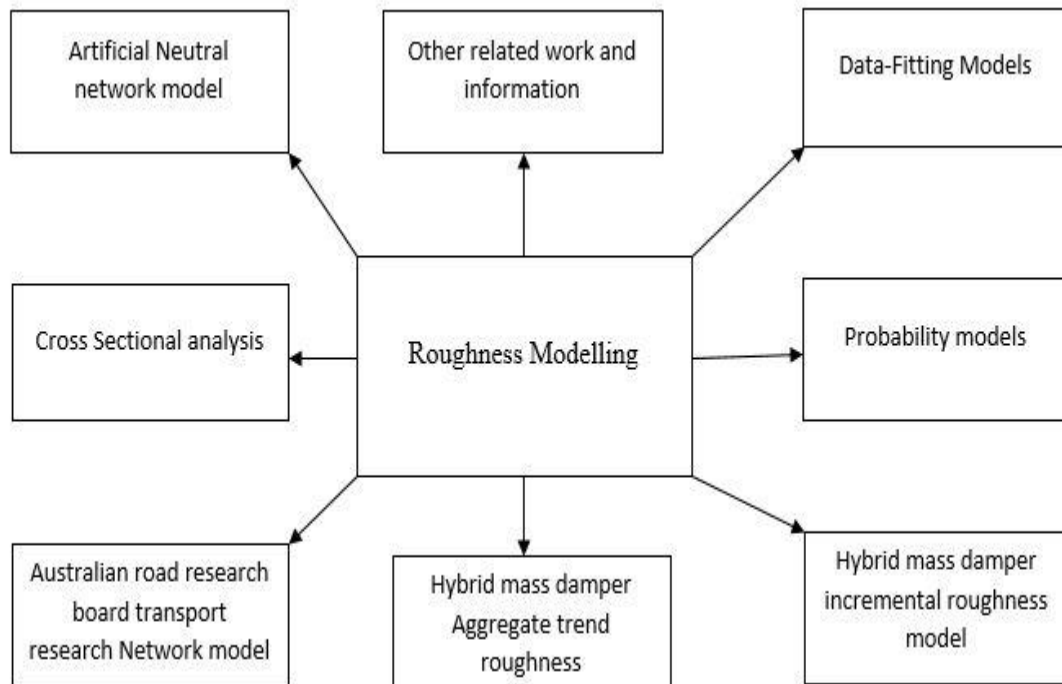
### 1.3 Concrete Design and Roughness

Figure 7 shows the relationship between the Dynamic Multifunctional Reconfigurable (DMR) and Austroads concrete design, which indicates the flexible granular method pavements. However, the Austroads assumes the indirect approach to measure the roughness of the model. The New Rules of Measurement (NRM) over traffic load lifetime it counts to 50counts/km. If pavement required a different roughness terminal value at the completion of traffic loading. By the concrete pavement depths, it is again calculated and shows the traffic load high and low[10].



**Figure 7: The above diagram shows the relationship between Roughness Modelling and Pavement Design.**

Roughness modelling is shown in Figure 8, which indicates about the artificial network model, data fitting models etc.



**Figure 8: The above diagram shows the current roughness road model.**

## 2. DISCUSSION

In this paper, author has discussed about the roads and what is the impact of roads. As all know that roads are most important to us, which helps us to travel from one place to another. Roads are made up of concrete materials like tar, cement, stones. Years ago, there is no road and there is no vehicles to travel as everyone go to their homes or for work by foot. Now we cannot go from one place to another by foot so for that we require roads to drive the car, bike, bus etc. Roads are critical to the growth of any city, state, or country because they allow people to travel from one location to another. Their strategy is to cross the concrete pavements, where traffic should halt and start owing to the numerous problems that exist today. While investigating the places, it was discovered that many of the pavements had failed. Because traffic is rising fast these days, there should be a sufficient number of cash for allocations that are spent on the well-being of the roads to check if the roads are in excellent condition or have fractures, etc. Because traffic is increasing rapidly, we must take care of ourselves. For maintaining the operations there should be good amount of funds for allocations which is spend on the wellbeing of the roads to check whether the roads age is fine of not fractures etc. because nowadays traffic are increasing rapidly so this is to be taken care for ourselves.

## 3. CONCLUSION

In this paper, author describes about the concrete distresses means the how much types to road damage and what is looks like. There are crakes, potholes and many more, which is not good for travel. Performance, which are based on these roads, means there is the use of chemical physics and physical chemistry to maintain the roads and to make to lined roads called

intersections. Portland cement concrete is flexible for the layering of the small parts of areas for example roads has holes so we can use Portland cement concrete to fill those small areas. Portland cement concrete takes less maintenance and less cost and have full safety of the roads covering the small areas, which are of, misshape. Mainly this type of misshape roads are found at the highways because large vehicle travel over their at very high speed. In future, it will be introduce to make correct margins and labelling of the roads because now everyone needs the fine road to travel.

#### REFERENCES

- [1] C. A. Lettsome and Y. Tsai, "An automated filter bank-based pavement crack detection system incorporating standard compression coders," *Int. J. Pavement Res. Technol.*, 2012.
- [2] H. Maeda, Y. Sekimoto, T. Seto, T. Kashiyama, and H. Omata, "Road Damage Detection Using Deep Neural Networks with Images Captured Through a Smartphone," pp. 4–6, 2018, doi: 10.1111/mice.12387.
- [3] P. Hunt and B. Jonathan, "Analysis of unbound granular pavement deterioration for use in asset management modelling," p. 129, 2001.
- [4] K. C. P. Wang, "Designs and Implementations of Automated Systems for Pavement Surface Distress Survey," *J. Infrastruct. Syst.*, 2000, doi: 10.1061/(asce)1076-0342(2000)6:1(24).
- [5] A. Ragnoli, M. R. De Blasiis, and A. Di Benedetto, "Pavement distress detection methods: A review," *Infrastructures*, vol. 3, no. 4, pp. 1–19, 2018, doi: 10.3390/infrastructures3040058.
- [6] L. Inzerillo, G. Di Mino, and R. Roberts, "Image-based 3D reconstruction using traditional and UAV datasets for analysis of road pavement distress," *Autom. Constr.*, 2018, doi: 10.1016/j.autcon.2018.10.010.
- [7] Y. C. Tsai, V. Kaul, and R. M. Mersereau, "Critical assessment of pavement distress segmentation methods," *J. Transp. Eng.*, 2010, doi: 10.1061/(ASCE)TE.1943-5436.0000051.
- [8] F. Moghadas Nejad and H. Zakeri, "A comparison of multi-resolution methods for detection and isolation of pavement distress," *Expert Syst. Appl.*, 2011, doi: 10.1016/j.eswa.2010.08.079.
- [9] P. Zoccali, G. Loprencipe, and A. Galoni, "Sampietrini stone pavements: Distress analysis using pavement condition index method," *Appl. Sci.*, 2017, doi: 10.3390/app7070669.
- [10] S. Zhang, C. D. Lippitt, S. M. Bogus, and P. R. H. Neville, "Characterizing pavement surface distress conditions with hyper-spatial resolution natural color aerial photography," *Remote Sens.*, 2016, doi: 10.3390/rs8050392.